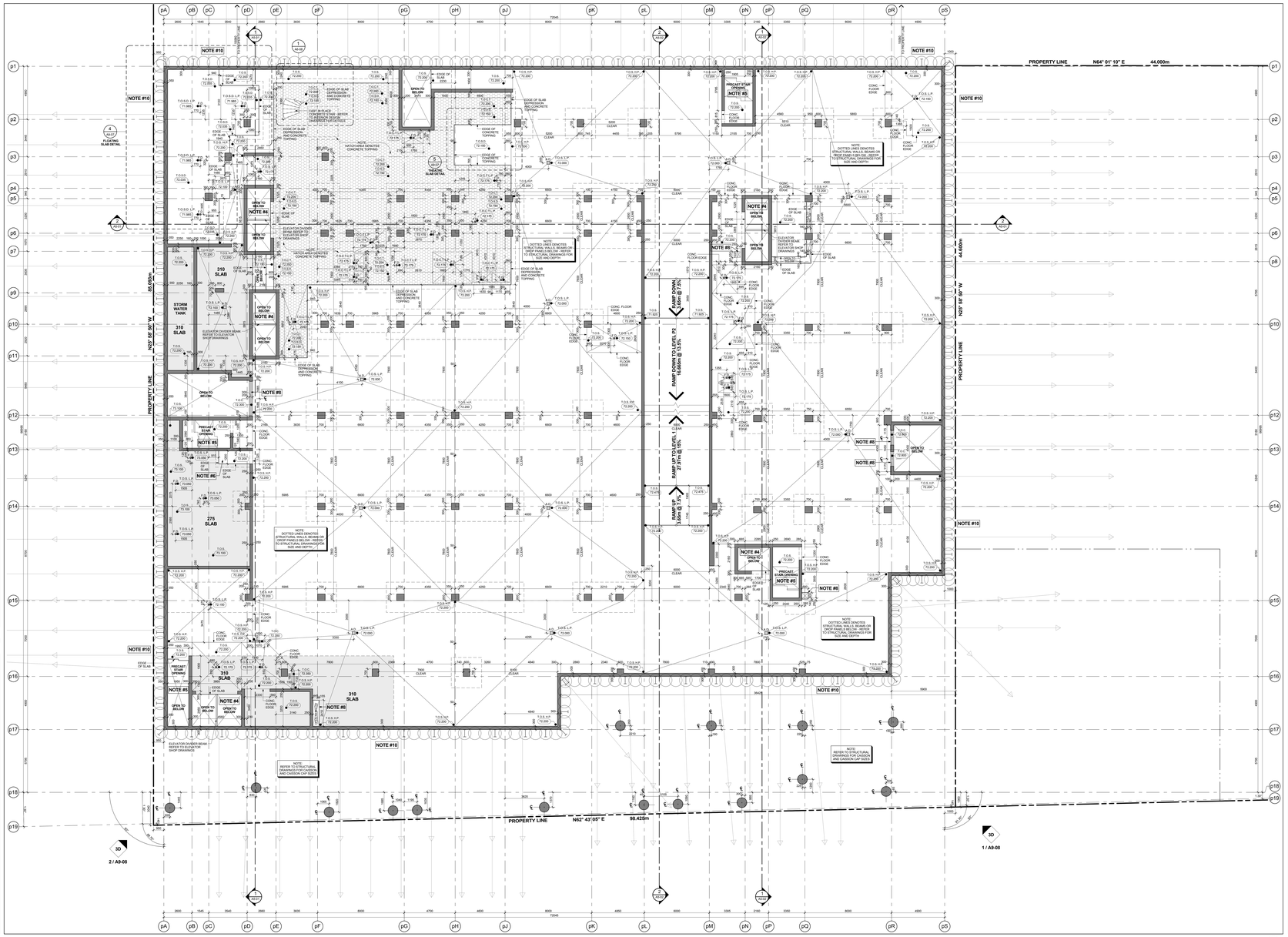

Slab Edge Plan - Level P1 - Underground Parking Garage (Level A) 3 A9-07
Scale: 1 : 100

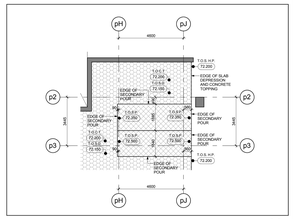

Level P1 - Theatre Slabs 5 A9-07
Scale: 1 : 100

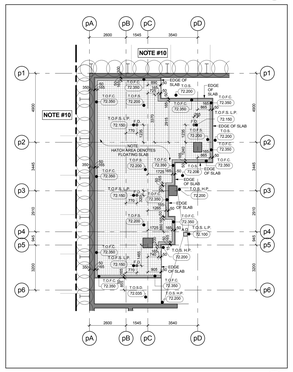

Level P1 - Main Electrical Room Floating Slab 4 A9-07
Scale: 1 : 100

GENERAL SLAB-EDGE NOTES

1. ASSUME TOP OF FLOOR SLAB ELEVATION AS ACCSD. REFER TO ARCHITECTURAL DRAWINGS FOR ELEVATION DRAWINGS.
2. ALL STRUCTURE COLUMNS AND SHEAR WALLS ARE LOCATED 90° WITH GRID LINE, UNLESS NOTED OTHERWISE.
3. REFER TO STRUCTURAL DRAWINGS FOR FURTHER COLUMN, WALL AND BEAM DETAILS AND DIMENSIONS.
4. FOR ELEVATOR SHAFT SIZE AND OPENINGS REFER TO SHOP DRAWINGS FOR DETAILS.
5. CONTRACTORS TO CONFIRM STAIR LOCATION WITH PRECAST STAIR MANUFACTURE. FOR STAIR MID LANDING REFER TO STAIR SECTION ON AR - SERIES DRAWINGS.
6. CONTRACTORS TO CONFIRM STAIR LOCATION WITH STEEL STAIR MANUFACTURE. FOR STAIR MID LANDING REFER TO STAIR SECTION ON AR - SERIES DRAWINGS.
7. REFER TO LANDSCAPE DRAWINGS FOR PLANTER WALL LOCATIONS AND ALL PLANTER WALL LOCATIONS AND GENERAL DETAILS AND DIMENSIONS.
8. REFER TO MECHANICAL AND ELECTRICAL DRAWINGS FOR HORIZONTAL SHAFT OPENING SIZES IN WALLS VERTICAL SHAFT OPENING SIZES IN FLOORS SLEEVE SIZES AND LOCATIONS OPENING SIZES AND ALL OTHER DETAILS
9. REFER TO ARCMAR DRAWINGS FOR SURVEYED LOCATIONS, DIMENSIONS AND ELEVATIONS OF EXISTING SLABS WHICH ARE TO BE CONFIRMED BY THE SURVEYOR ON SITE.
10. REFER TO SHERWOOD GEOTRUCTURAL ENGINEERS DRAWINGS FOR EXCAVATION SHORING AND TEMPORARY SHORING FOR CONSTRUCTION.
11. DIMENSIONS FOR CRANE TOWER LOCATIONS AND CRANE TOWER SLAB OPENING ARE ONLY PROPOSED AND ARE TO BE COORDINATED WITH ARCHITECT AND CRANE TOWER SHOP DRAWINGS AND STRUCTURAL CONSULTANT

General Slab Edge Notes 2 A9-07

GENERAL SLAB-EDGE LEGEND:

- DARK HATCH INDICATES CONCRETE WALL OR COLUMN
- LIGHT HATCH INDICATES STRUCTURAL CURBS, LOW WALLS, OR HAUNCHES
- HATCHED AREA INDICATES CONCRETE TOPPING
- HATCHED AREA INDICATES SECONDARY CONCRETE POUR
- HATCHED AREA INDICATES FLOATING SLAB
- 73.55 HP — EXISTING FINISHED LANDSCAPE GRADING. REFER TO LANDSCAPE DWGS.
- T.O.S.H.P. (300.000) — TOP OF CONCRETE SLAB - HIGH POINT
- T.O.S.L.P. (300.000) — TOP OF CONCRETE SLAB - LOW POINT
- T.O.B. (300.000) — TOP OF CONCRETE BEAM
- T.O.C. (300.000) — TOP OF CONCRETE CURB
- T.O.F.C. (300.000) — TOP OF CONCRETE FOUNDATION WALL
- T.O.F. (300.000) — TOP OF FOOTING
- T.O.H. (300.000) — TOP OF CONCRETE HAUNCH
- T.O.S. (300.000) — TOP OF CONCRETE SLAB
- T.O.S.P. (300.000) — TOP OF SECONDARY POUR
- T.O.L. (300.000) — TOP OF CONCRETE LEDGE
- T.O.S.D. (300.000) — TOP OF CONCRETE SLAB-DEPRESSION
- T.O.UP. (300.000) — TOP OF CONCRETE UPTURN BEAM
- T.O.W. (300.000) — TOP OF CONCRETE WALL
- T.O.F.S. (300.000) — TOP OF CONCRETE FLOATING SLAB
- T.O.F.C. (300.000) — TOP OF CONCRETE FLOATING CURB
- T.O.P. (300.000) — TOP OF CONCRETE PARAPET
- T.O.C.T. (300.000) — TOP OF CONCRETE TOPPING
- T.O.C.T.H.P. (300.000) — TOP OF CONCRETE TOPPING HIGH POINT
- T.O.C.T.L.P. (300.000) — TOP OF CONCRETE TOPPING LOW POINT
- T.O.L.C. (300.000) — TOP OF CONCRETE LANDSCAPE CURB (ALSO REFER TO LANDSCAPE DRAWINGS)
- T.O.L.W. (300.000) — TOP OF CONCRETE LANDSCAPE WALLS (ALSO REFER TO LANDSCAPE DRAWINGS)
- U.S.B. (300.000) — UNDERSIDE OF CONCRETE BEAM
- T.O.S.S. (300.000) — TOP OF STRUCTURAL STEEL
- T.O.M.S. (300.000) — TOP OF CONCRETE MUD SLAB

General Slab Edge Legend 1 A9-07

Contractor Must Check And Verify All Dimensions On The Job.

Do Not Scale The Drawings.

All Drawings, Specifications And Related Documents Are The Copyright Of The Architect And Must Be Returned Upon Request.

Reproduction Of Drawings, Specifications And Related Documents In Part Or Whole Is Forbidden Without The Architects Written Permission.

The Drawing Is Not To Be Used For Construction Until Signed By The Architect.

Date:

KIRKOR ARCHITECTS + PLANNERS
20 Martin Ross Avenue, Toronto, Ontario, M3J 2K8
TXT (416) 665-0065, FXT (416) 665-1234, www.kirkorarchitects.com

No.	Revision	Date

PROGRESS SET
January 11, 2016

No.	Issued For	Date

AQUAVISTA
AT BAYSIDE TORONTO

Drawing Title
Slab Edge Plan - Level P1 - Underground Parking Garage (Level A)

Project
Hines TRIDEL
AQUAVISTA
Block 3 - R3 & R4
263 Queens Quay East
Toronto, ON

Scale: 1 : 100
Drawn by: M.N.
Checked by: C.A.
Project No.: 13148
Date: January 11, 2016
Drawing No.: A9-07